

Appendix 1: Revision to existing entries in the Local List

Building Name/No	Road name	Post code	Ward	Date Proposed	Con Area/ ASLC	Serial No
Riverside Cottages (1-4 consec)	Coppermill Lock	UB9 6JA	Harefield	1973	Copper mill Lock CA	030
The Paddocks	Tile Kiln Lane, Uxbridge	UB9 6LU	Harefield	2009	NA	053
“Ducks Hill Lodge and Tiptoe ” (Former 126 Ducks Hill Road)	25-26 Drakes Drive, Ducks Hill Road, Northwood	HA6 2SJ	Northwood	1990	NA	149
Crownhurst No 122 and 122a	Ducks Hill Road, Northwood	HA6 2SJ	Northwood	2009	NA	150
No 21	King Edwards Road	HA4 7AE	West Ruislip	2009	Ruislip Village CA	188

Review of Local List of Buildings of Architectural and Historic Importance

Building Name/No:	1-4 (Riverside Cottages)	Serial No:	030
Address:	Riverside Cottages, Coppermill Lock, UB9 6JA		
Ward:	Harefield	Use:	Residential

Photograph



Statement of significance/Reasons for designation

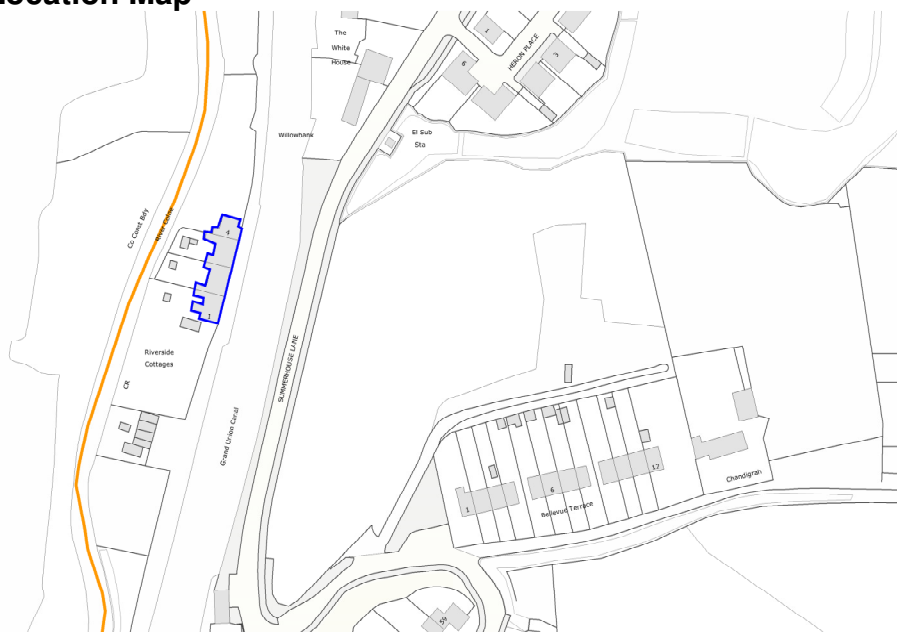
Architectural: 19th C terrace of cottages, possibly encompassing elements of an early to mid 18th C water mill. Roof covered in dark modern tiles. Stock brick with gauged brick arches over sash windows. No 4 has modern extension to right back.

Townscape: Group Value, contributes to local character.

Historic: Associated with the water mills and industrial history.

Photograph date: August 2009

Location Map



© Crown copyright. London Borough of Hillingdon 100019283 2009

Authenticity (I c): 1; Architectural (II d): 2; Townscape (III f): 2; Historic interest (IV h): 2;

Total= 7

RECOMMENDATION: To be included in the Local List.

Review of Local List of Buildings of Architectural and Historic Importance

Building Name/No:	The Paddocks	Serial No:	053
Address:	Tile Kiln Lane, Uxbridge, UB9 6LU		
Ward:	Harefield	Use:	Residential



Statement of significance/Reasons for designation

Architectural: Circa 1970. Two storeys in brick, render and mock timber framing. Picturesque front elevation with two asymmetric gables, and dormers to front and side. Attractive timber entrance porch with cat-slide roof.

Townscape: Contributes to local character.

Historical: Captain A. Morris Davies of Clack Farm collected old timber, tiles, doors, firebricks etc from houses and other

buildings that were being demolished in the 1920s and 30s. He incorporated them in a group of houses he built in a field belonging to Clack Farm, which he called Tile Kiln Hamlet. There were originally 8 houses in all, and the part of Tile Kiln Lane where the hamlet is situated, was renamed Old Priory.

Information provided by: Eileen C Bowlt, Ruislip, Northwood and Eastcote Local History Society
Photograph: August 2009

Location Map



© Crown copyright. London Borough of Hillingdon 100019283 2009

Authenticity (I c): 1; Architectural (II d): 2; Townscape (III f): 2; Historic (IV i): 1
Total = 6

RECOMMENDATION: To be included in the Local List

Review of Local List of Buildings of Architectural or Historic Importance

Building Name/No:	Ducks Hill Lodge and Tiptoe (Former 126 Ducks Hill Road)	Serial No:	149
Address:	(25-26 Drakes Drive) Ducks Hill Road, Northwood, HA6 2SJ		
Ward:	Northwood	Use:	Residential

Photograph



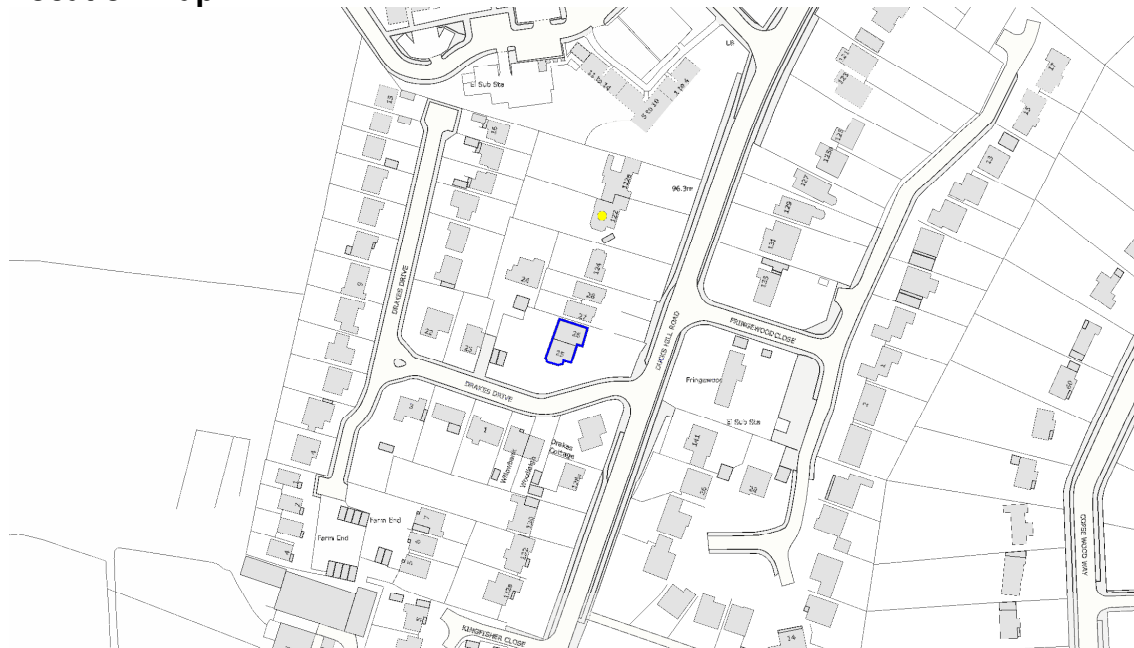
Statement of significance/Reasons for designation

Architectural: Originally a large 1920s house. Red brick with tiled roof. Mainly two storeys with two prominent gables with barge boards and half timbering. Central dormer with hipped tiled roof to main front elevation. Strange shaped 'crows nest' feature to Drakes Drive. Tall gabled projection to rear. Now divided into two houses. Three smaller houses in the former grounds.

Townscape: Contributes to local character and street scene.

Photograph date: August 2009

Location Map



© Crown copyright. London Borough of Hillingdon 100019283 2009

Authenticity (I b): 2; Architectural (II d): 2; Townscape (III f); 2;
Total = 6

RECOMMENDATION: To be included in the Local List

Building Name/No:	Crownhurst	Serial No:	150
Address:	122 and 122a Ducks hill Road, Northwood, HA6 2SJ		
Ward:	Northwood	Use:	Residential

Photograph



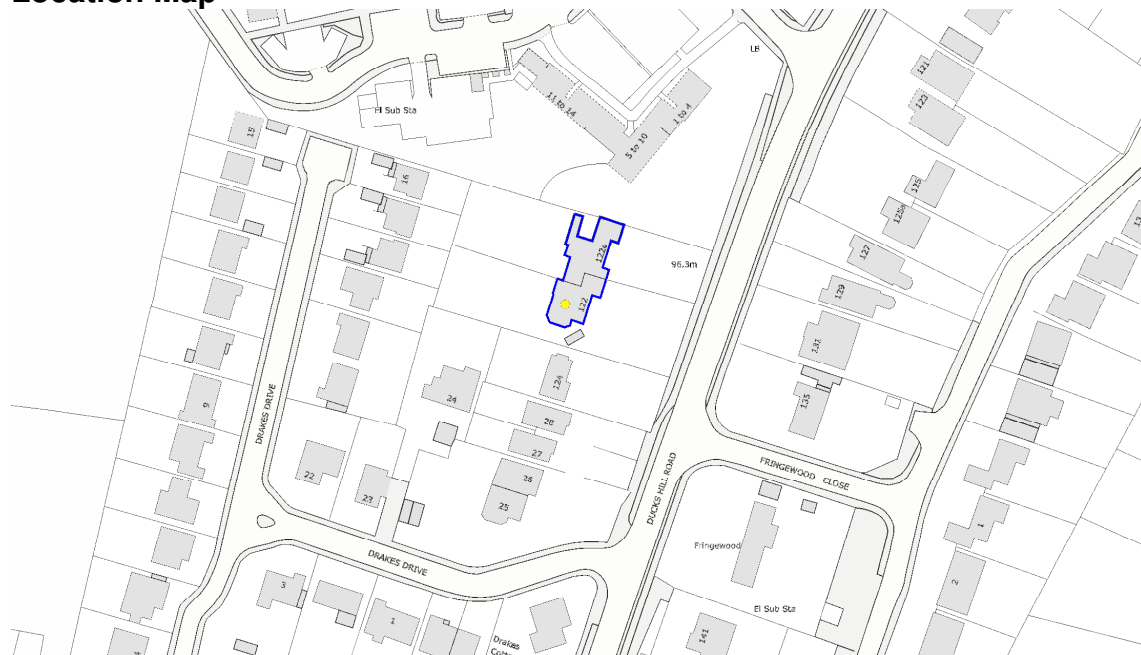
Statement of significance/Reasons for designation

Architectural: Originally a large 1920s house. Mainly two storeys with two prominent gables in roughcast render with tiled roof, with barge boards and half timbering. Central dormer with hipped tiled roof to main front elevation. Three storeys gabled projection and tower feature to rear. Now divided into two houses.

Townscape: Contributes to local character and street scene.

Photograph date: August 2009

Location Map



© Crown copyright. London Borough of Hillingdon 100019283 2009

Authenticity (I b): 2; Architectural (II d): 2; Townscape (III f): 2;

Total = 6

RECOMMENDATION: To be included in the Local List

Review of Local List of Buildings of Architectural or Historic Importance

Building Name/No:	21	Serial No:	188
Address:	King Edwards Road, Ruislip, HA4 7AE		
Ward:	West Ruislip	Use:	Residential

Photograph



Statement of significance/ Reasons for designation

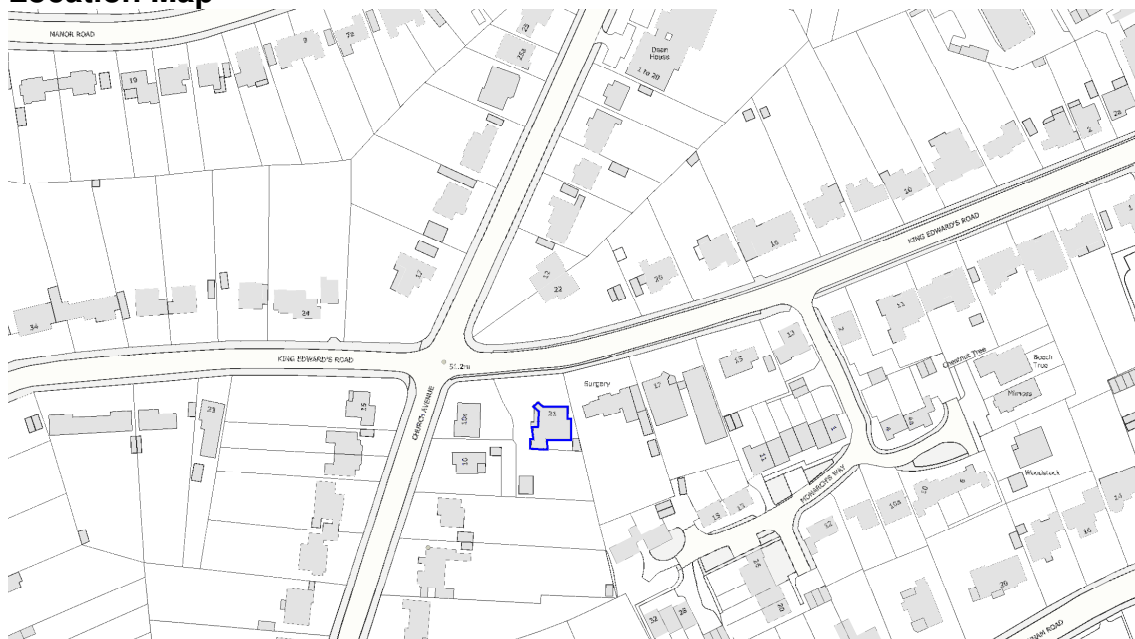
Architectural: Circa 1914, at junction of King Edward's Road and Church Avenue. Prominent tower and distinctive half timbering to gable end. Two storey, ground floor in brick, first floor in white render and timber frame. Tiled roof. Brick dentil detail between the two floor levels.

Townscape: Contributes to streetscape and local character.

Information provided by: Eileen C Bowlt, Ruislip, Northwood and Eastcote Local History Society

Photograph: Eileen C Bowlt

Location Map



© Crown copyright. London Borough of Hillingdon 100019283 2009

Authenticity (I c): 1; Architectural (II d): 2; Townscape (III f): 2

Total = 5

RECOMMENDATION: To be included in the Local List